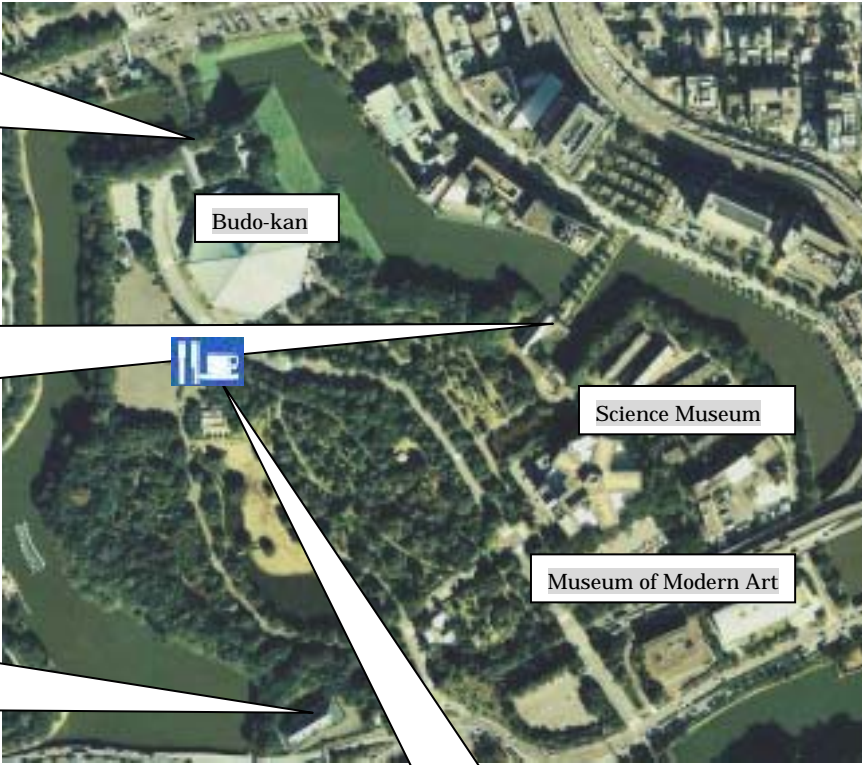


Internet Guidepost by Your Mobile Phone For Kitanomaru Garden

You can easily get the interesting information of the numbered highlights.



1. Kitanomaru Garden

2. Tayasu-mon Gate




Budo-kan

3. Shimizu-mon Gate





5 Crafts Gallery



Science Museum

Museum of Modern Art

Forest Kitanomaru



By National Gardens Association

The diagram features a central aerial photograph of Kitanomaru Garden. A large white callout bubble originates from the bottom of the garden, pointing to a QR code. Several smaller callout bubbles point to specific landmarks: '2. Tayasu-mon Gate' (with a photo of autumn trees), '3. Shimizu-mon Gate' (with a photo of a gate), '5 Crafts Gallery' (with a photo of a building), 'Budo-kan' (a white building on the left), 'Science Museum' (a large building on the right), 'Museum of Modern Art' (a building below the Science Museum), and 'Forest Kitanomaru' (a circular area at the bottom with a photo of a pavilion). A title box '1. Kitanomaru Garden' is at the top, and a footer box 'By National Gardens Association' is at the bottom.